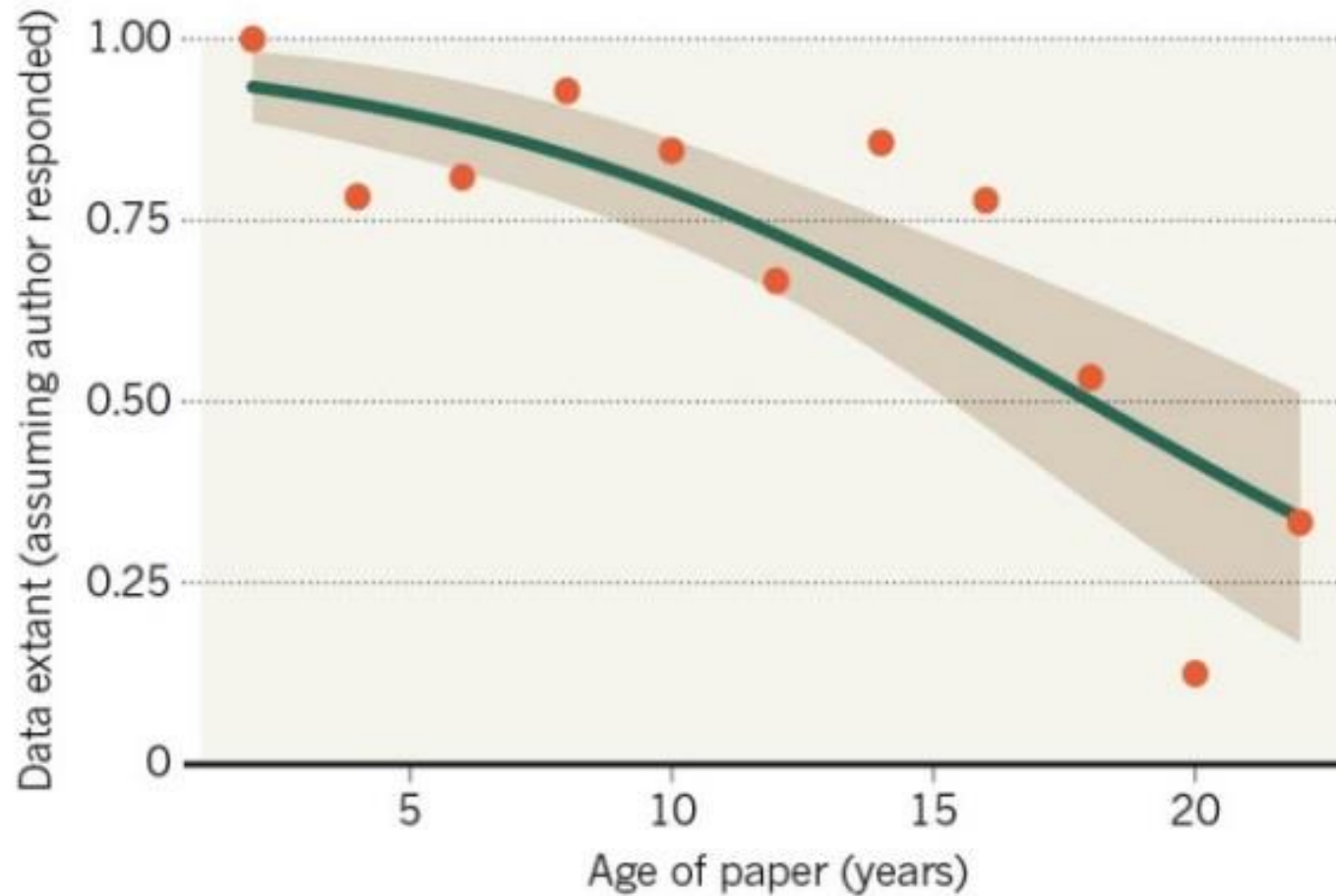


Consideraciones a un Repositorio de Datos de Investigación Agraria

Jornada abierta sobre “Repositorio de Datos”
26 de junio de 2015

MISSING DATA

As research articles age, the odds of their raw data being extant drop dramatically.



The availability of research data declines rapidly with article age. *Vines et al*
<http://arxiv.org/abs/1312.5670>


Preservación



Engineering Plans Storage, 2001. Seattle Municipal Archive
<https://flic.kr/p/6Jvi25>

Clasificación

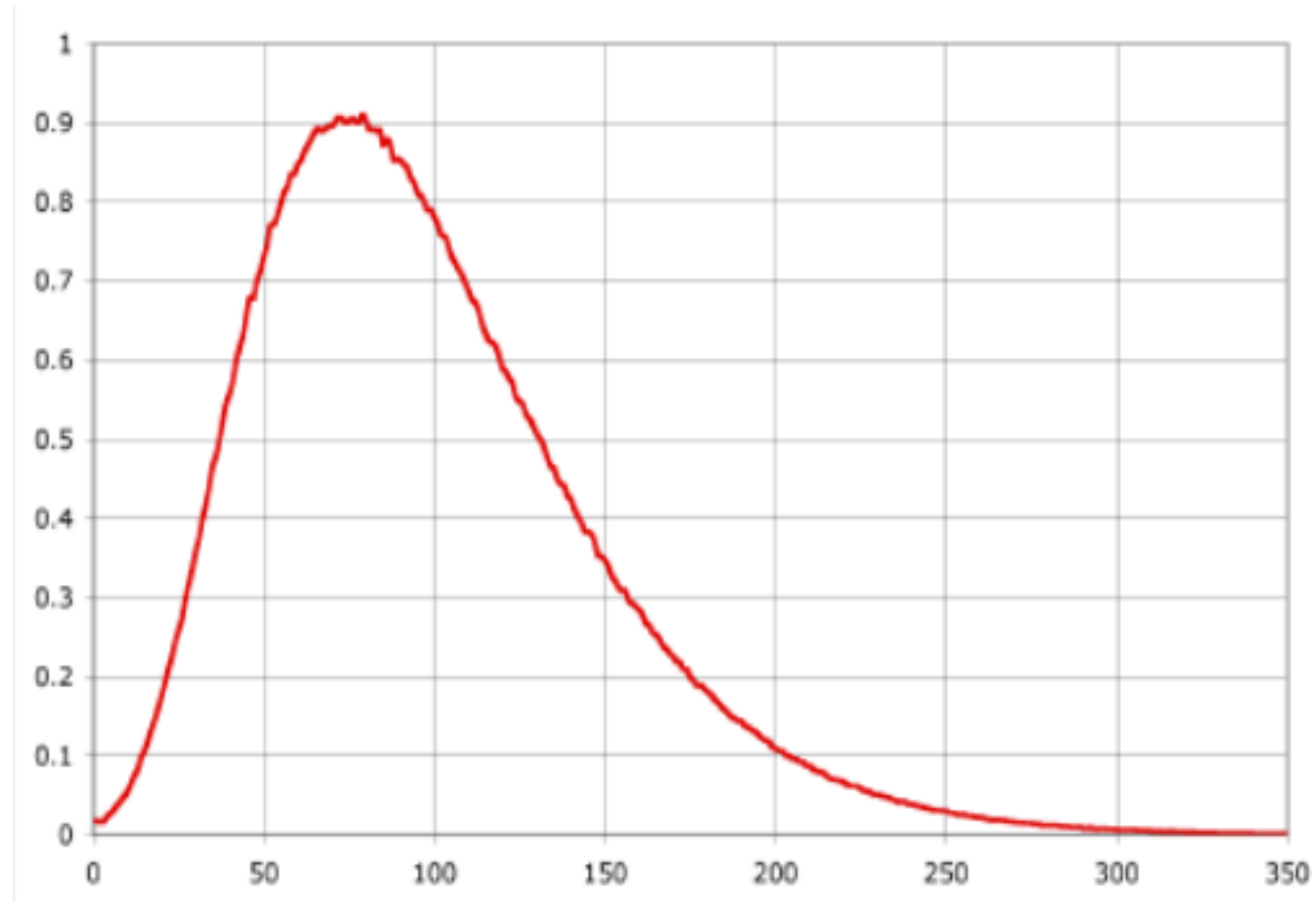
Citation Metadata ^

Dataset Persistent ID	doi:10.7910/DVN/27224
Publication Date	2014-09-01
Title	Sostenibilidad y sinergismo en Sistemas Agroforestales con Cafe. Masatepe, Nicaragua.
Author	Navarrete, Elvin (Asistente técnico) Navarrete, Ledis (Asistente técnico) Barrios, Mirna (Investigadora)
Contact	 Use email button above to contact. Eduardo Somarriba (Investigador)
Description	Contiene bases de datos en Sistemas Agroforestales de: Arboles: Crecimiento de arboles en diametro y altura, medicion de sombra en forestales usando Densiómetro y Biomasa de cuatro especies de árboles. Cafetos: Recuento de plagas y enfermedades del cafe. Malezas: Recuento anual de especies, Biomasa de malezas 2003 y 2012 y Banco de semillas 2001, 2006, 2008, 2009 y... (2014)
Keyword	Agroforesteria Cafe Sombra
Related Publication	Barrios, M., Navarrete, L., Navarrete, E., 2014. Sostenibilidad y sinergismo en Sistemas Agroforestales con Cafe. Masatepe, Nicaragua.
Producer	Centro Agronomico Tropical de Investigacion y Ensenanza (CATIE) http://www.catie.ac.cr/ Logo URL
Production Date	2000
Distributor	Centro Agronomico Tropical de Investigacion y de Ensenanza (CATIE) http://www.catie.ac.cr/ Logo URL
Distribution Date	2014
Deposit Date	2015-04-09
Time Period Covered	Start: 2000 ; End: 2014

Geospatial Metadata ^

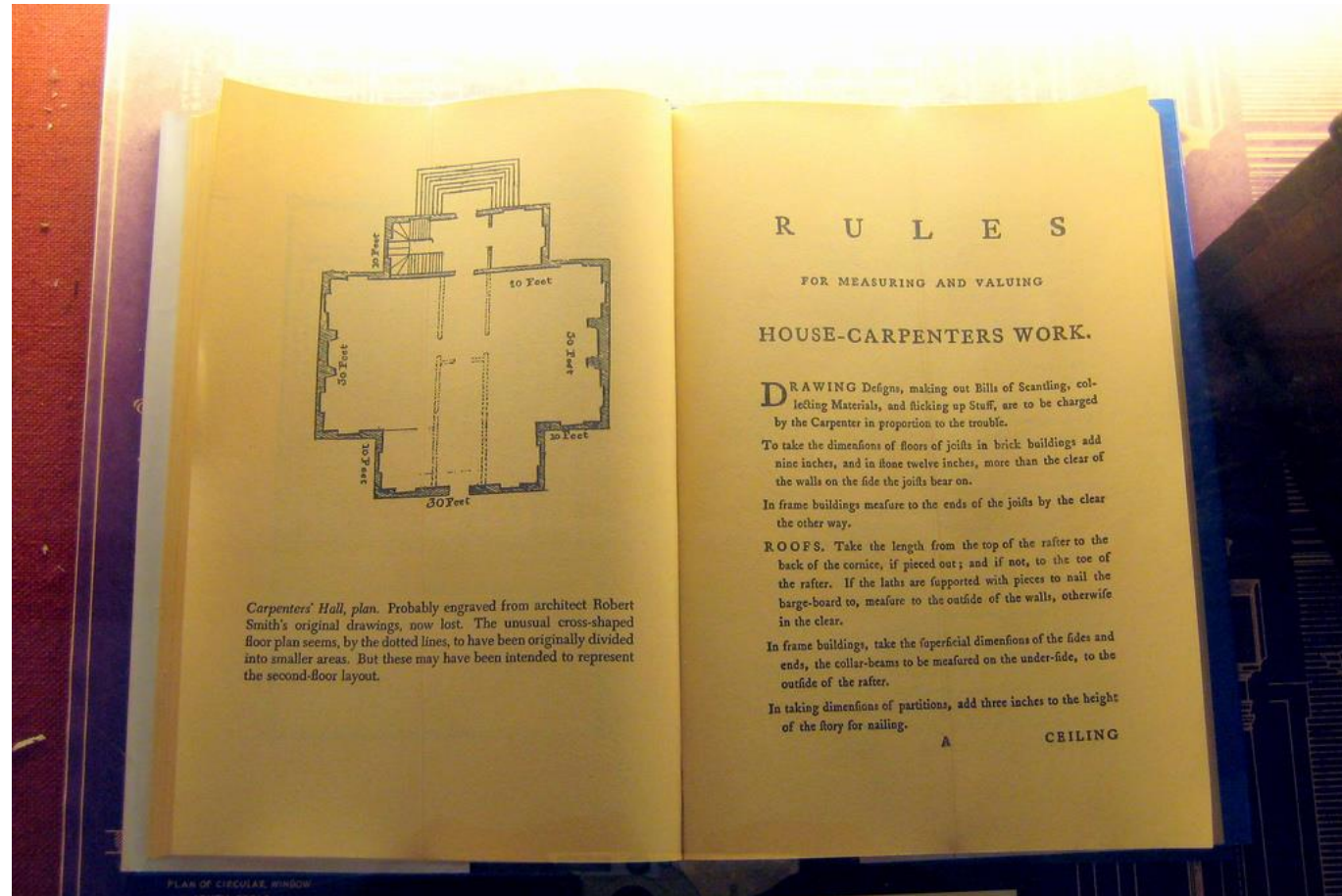
Geographic Coverage	Pais
Geographic Unit	Municipio

Long-tail data



Long Tail Data. *Jefferies, Neil* (Oxford University Library Services)
https://lib.stanford.edu/files/pasig-fall08/PASIG_Jefferies.pdf

Gestión de datos de investigación



Malawi Aid Projects

Seguidores

0

Social

Google+

Twitter

Facebook

Licencia

No se ha especificado la licencia

Dataset extent



Map data © OpenStreetMap contributors
Tiles by MapQuest

Conjunto de datos Grupos Flujo de Actividad Relacionados

Malawi Aid Projects

Geocoded data on aid projects from the Government of Malawi's Aid Management Platform. It includes sub-national geocodes for approximately 550 aid projects undertaken in Malawi since 2000, representing nearly \$5.3 billion in total commitments from over 30 donors or roughly 80% of all aid reported to the Ministry of Finance during that time. The work is the result of a collaboration between AidData, the Malawi Ministry of Finance, and Climate Change and African Political Stability Program (CCAPS) at the University of Texas. Citation: Peratsakis, Christian, Joshua Powell, Michael Findley, and Catherine Weaver. 2012. Geocoded Activity-Level Data from the Government of Malawi's Aid Management Platform. Washington D.C. AidData and the Robert S. Strauss Center for International Security and Law.

Datos y Recursos



Malawi_release_17april2012.csv

This dataset is based on the donor-reported aid information captured in the...

[Explorar](#)



Malawi_release_17april2012.metadata.csv

Variable and field definitions for the Malawi data.

[Explorar](#)

[aid](#) [country.mw](#) [geocoded](#)

Información Adicional

Campo	Valor
Fuente	http://blog.aiddata.org/2012/04/where-are-donors-working-in-malawi-new.html
spatial	{ "type": "Polygon", "coordinates": [[[32.689701, -17.135811],[32.689701, -9.373335], [35.92416, -9.373335], [35.92416, -17.135811], [32.689701, -17.135811]]] }
spatial-text	Malawi

Comments

Comments

0 Comments Comprehensive Knowledge Archive Network 1 Login

Recommend Share Sort by Best




Be the first to comment.

ALSO ON COMPREHENSIVE KNOWLEDGE ARCHIVE NETWORK WHAT'S THIS?


test - Datasets - CKAN Demo

1 comment • 6 months ago

 dddd — 테스트 중


CSIRO: Murray-Darling Basin stream gauge daily data from 1990 to 2011, ...

1 comment • 8 months ago

 Grace Chiu — For information on the latent health factor index (LHF) methodology that was tailored to ...


dataset_prova - Datasets - CKAN Demo

3 comments • 8 months ago

 aaaa — aaaa

West African Countries Shapefile - Datasets - CKAN Demo

1 comment • 5 months ago

 Guest — Test of discussion CKAN's features ;-)

Subscribe Add Disqus to your site Privacy **DISQUS**

Control de acceso

Terms of Use

Waiver

Our [Community Norms](#) as well as good scientific practices expect that proper credit is given via citation. Please use the data citation above, generated by the Dataverse.

CC0 - "Public Domain Dedication"



Restricted Files + Terms of Access

Restricted Files

There are 6 restricted files in this dataset.

Request Access

Users may not request access to files.

Guestbook

Guestbook

No guestbook is assigned to this dataset, you will not be prompted to provide any information on file download.

Control de versiones

Files

Metadata

Terms

Versions

View Differences

<input type="checkbox"/>	8.0	Citation Metadata: Description (1 Changed); Additional Citation Metadata: (1 Changed); View Details	Benard Onkware	April 7, 2015
<input type="checkbox"/>	7.0	Citation Metadata: Description (1 Changed); Contact (1 Changed); Author (5 Added, 1 Changed); Title (Changed); Additional Citation Metadata: (1 Changed); View Details	Paul Baraka	January 29, 2013
<input type="checkbox"/>	6.0	Files (Added: 1; Changed File Metadata: 2); View Details	Paul Baraka	January 16, 2013
<input type="checkbox"/>	5.0	Citation Metadata: Title (Changed); View Details	Paul Baraka	January 16, 2013
<input type="checkbox"/>	4.0	Files (Added: 1); View Details	Paul Baraka	January 16, 2013
<input type="checkbox"/>	3.0	Files (Added: 1; Changed File Metadata: 2); View Details	Paul Baraka	January 9, 2013
<input type="checkbox"/>	2.0	View Details	Jacque Muliro	November 15, 2012
<input type="checkbox"/>	1.0	This is the first published version.	Jacque Muliro	November 15, 2012

Version Differences Details

Tree species screening trials in Western Kenya

	Version: 7.0 Last Updated: Tue Jan 29 02:10:58 EST 2013	Version: 8.0 Last Updated: Tue Apr 07 06:09:53 EDT 2015
Citation Metadata		
Other ID	Project Name: Western Kenya Integrated Ecosystem Management Project (WKIEMP)	SD 3
	The Western Kenya Integrated Ecosystem Management Project (WKIEMP) was initiated with support from the World Bank through a grant from the Global Environment Facility (GEF). The project, which became effective in July 2005, sought to improve the productivity and sustainability of land use systems in selected watersheds in the Yala and Nyando river basins through adoption of an integrated ecosystem management approach (Boye 2008, Verchot 2008). Land in lower Yala and lower Nyando areas had over the years become severely degraded because it was not appropriate for low-input subsistence agriculture and also due to lack of conservation and mitigation measures. The WKIEMP's tree species screening trials activity therefore sought to support on- and off-farm conservation strategies and to build the capacity of local communities and other institutions in identifying and managing	The Western Kenya Integrated Ecosystem Management Project (WKIEMP) was initiated with support from the World Bank through a grant from the Global Environment Facility (GEF). The project, which became effective in July 2005, sought to improve the productivity and sustainability of land use systems in selected watersheds in the Yala and Nyando river basins through adoption of an integrated ecosystem management approach (Boye 2008, Verchot 2008). Land in lower Yala and lower Nyando areas had over the years become severely degraded because it was not appropriate for low-input subsistence agriculture and also due to lack of conservation and mitigation measures. The WKIEMP's tree species screening trials activity therefore sought to support on- and off-farm conservation strategies and to build the capacity of local communities and other institutions in identifying and managing ecosystem issues as well as in the

Garantía de accesibilidad



Seguridad



Buscador

The screenshot shows the CKAN search interface. At the top, there is a dark teal header with the CKAN logo on the left and navigation links for 'Conjuntos de datos', 'Organizaciones', 'Grupos', and 'Acerca de' in the center. A search bar on the right contains the text 'Buscar conjuntos de datos...' and a magnifying glass icon. Below the header, the breadcrumb 'Home / Conjuntos de datos' is visible. The main content area is divided into a left sidebar and a main results pane. The sidebar, highlighted with a red dashed border, contains a 'Filter by location' section with a world map and zoom controls, and filter sections for 'Organizaciones' (showing 'Ministerio del Trabajo (25)') and 'Etiquetas' (showing 'riesgos laborales (19)' and 'enfermedad laboral (15)'). The main results pane features a search bar with the same text, a search icon, and a dropdown menu set to 'Relevancia'. Below this, it displays '25 conjuntos de datos encontrados'. The first result is 'COMPARATIVO NUMERO DE MUERTES POR SECTOR ECONOMICO' by 'Ministerio del Trabajo', with a description and download links for CSV, XLS, and XML. The second result is 'COMPARATIVO ENTRE AÑOS DEL NUMERO DE MUERTES, ACCIDENTES Y ENFERMEDADES LABOR...' with a similar description and download links. The third result is 'AFILIADOS AL SGRL A CORTE JUNIO DE 2013'.

ckan

Conjuntos de datos Organizaciones Grupos Acerca de

Buscar conjuntos de datos...

Home / Conjuntos de datos

Filter by location Clear

Map data © OpenStreetMap contributors
Tiles by MapQuest

Organizaciones

Ministerio del Trabajo (25)

Grupos

No hay Grupos que coincidan con esta búsqueda

Etiquetas

riesgos laborales (19)

enfermedad laboral (15)

Buscar conjuntos de datos...

25 conjuntos de datos encontrados

Ordenar por: Relevancia

Organizaciones: Ministerio del Trabajo

COMPARATIVO NUMERO DE MUERTES POR SECTOR ECONOMICO

presenta por cada sector económico el comparativo del número de presuntas muertes reportadas y el número de muertes calificadas como laborales, entre los años 2011, 2012 y lo...

CSV XLS XML

COMPARATIVO ENTRE AÑOS DEL NUMERO DE MUERTES, ACCIDENTES Y ENFERMEDADES LABOR...


presenta el comparativo entre los años 2011, 2012 y lo corrido a junio de 2013, del número de accidentes, enfermedades y muertes, tanto como las reportadas como las calificadas...

CSV XLS XML

AFILIADOS AL SGRL A CORTE JUNIO DE 2013




Se presentan los afiliados al Sistema General de Riesgos Laborales a corte junio de 2013 presentan 8.161.495 afiliados mes promedio, de los cuales el 35% cotizan por riesgo...

Impacto y Visibilidad


 **Dataverse** Q About Guides ▾ Support Sign Up Log In

[Ensayo Sistemas Agroforestales con cafe bajo distintos tipos de sombra y manejo agronomico en Masatepe, Nicaragua Dataverse \(CATIE\)](#)

Harvard Dataverse > [Ensayo Sistemas Agroforestales con cafe bajo distintos tipos de sombra y manejo agronomico en Masatepe, Nicaragua Dataverse](#) >
Sostenibilidad y sinergismo en Sistemas Agroforestales con Cafe. Masatepe, Nicaragua.

[View Dataset Versions ▾](#)  **0 Downloads**  

Sostenibilidad y sinergismo en Sistemas Agroforestales con Cafe. Masatepe, Nicaragua.

Navarrete, Elvin; Navarrete, Ledis; Barrios, Mirna, 2014, "Sostenibilidad y sinergismo en Sistemas Agroforestales con Cafe. Masatepe, Nicaragua.", <http://dx.doi.org/10.7910/DVN/27224>, Harvard Dataverse, V2  **Download Citation ▾**

If you use these data, please add this citation to your scholarly resources. [Learn about Data Citation Standards.](#)

Description	Contiene bases de datos en Sistemas Agroforestales de: Arboles: Crecimiento de arboles en diametro y altura, medicion de sombra en forestales usando Densiómetro y Biomasa de cuatro especies de árboles. Cafetos: Recuento de plagas y enfermedades del cafe. Malezas: Recuento anual de especies, Biomasa de malezas 2003 y 2012 y Banco de semillas 2001, 2006, 2008, 2009 y...
Keyword	Agroforesteria, Cafe, Sombra
Related Publication	Barrios, M., Navarrete, L., Navarrete, E., 2014. Sostenibilidad y sinergismo en Sistemas Agroforestales con Cafe. Masatepe, Nicaragua.

Impacto y Visibilidad

The image shows a screenshot of a DataVerse dataset page. A modal window titled "Share Dataset" is overlaid on the page. The modal contains the following elements:

- Title:** Share Dataset (with a close button 'x')
- Message:** Share this dataset on your favorite social media networks.
- Social Media Icons:** Facebook (f), Twitter, and Google+ (g+).
- Action:** A "Close" button.

The background page is slightly blurred but shows the following information:

- Dataset Title:** Ensayo Sistemas Agroforestales con café bajo distintos tipos de sombra y manejo agronómico en Masatepe, Nicaragua
- Keywords:** Agroforestales, Café, Sombra
- Publication:** Barrios, M., Navarrete, L., Navarrete, E., 2014. Sostenibilidad y sinergias en Sistemas Agroforestales con Café. Masatepe, Nicaragua.

Tecnologías



DSPACE



ckan



Gestión de datos de investigación



Iniciativas de datos agrarios



SemaGrow



El Equipo



Antonio Jesús Sánchez

antonio.sanchez@inia.es



**Centro de Ciencias
Humanas y Sociales**



Jorge García

jorge.garcia@inia.es



Con algunos amigos



datos.gob.es
reutiliza la información pública



Madroño

FECYT

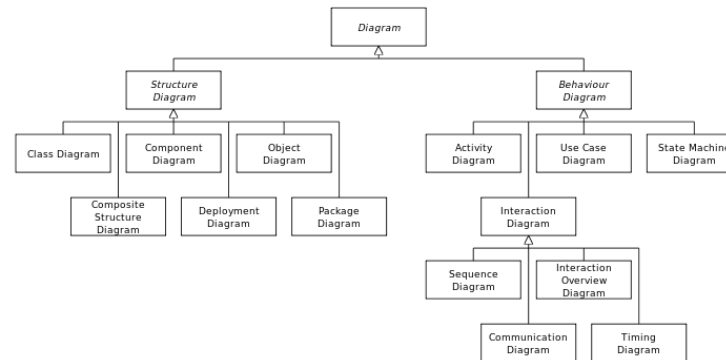


FUNDACIÓN ESPAÑOLA
PARA LA CIENCIA
Y LA TECNOLOGÍA

Siguientes pasos



Seleccionar



Analizar

The screenshot shows the CKAN portal interface for the 'Malawi Aid Projects' dataset. The page includes a header with the CKAN logo and navigation links. The main content area features a title 'Malawi Aid Projects', a description of the dataset, and a list of related datasets. A map is visible in the lower-left corner of the dataset details, showing the geographical location of the data.

Prototipo



Repositorio de
Datos de
Investigación
Agroalimentarios

<http://rdm.agripa.org>